

















**LEGEND**

-  Town of Pierson Boundary
-  Twp-Sec-Rng Line
-  Thoroughfare
- Pierson Zoning**
-  A1 - Agricultural
-  C - Conservation
-  R1 - Low Density Single Family Residential
-  R2 - Low-Medium Density Single Family Residential
-  R3 - Medium Density Single Family Residential
-  RE - Low Density Single Family Estate
-  MH1 - Medium Density Mobile Home
-  MH2 - Medium Density Mixed Residential Development
-  Planned Development - Residential
-  B1 - General Commercial Development
-  B1A - General Retail Commercial (Low Intensity)
-  B2 - Heavy Commercial and Industrial Development
-  Water



Esri, HERE, Garmin, (c) OpenStreetMap contributors, and the GIS user community

PREPARED BY:  
**ZEVCOHEN**  
& ASSOCIATES INC

**ZONING MAP**  
**Town of Pierson, Florida**

Data Source: County of Volusia Geographic Information Systems

LAST REVISION DATE: 3/19/2024